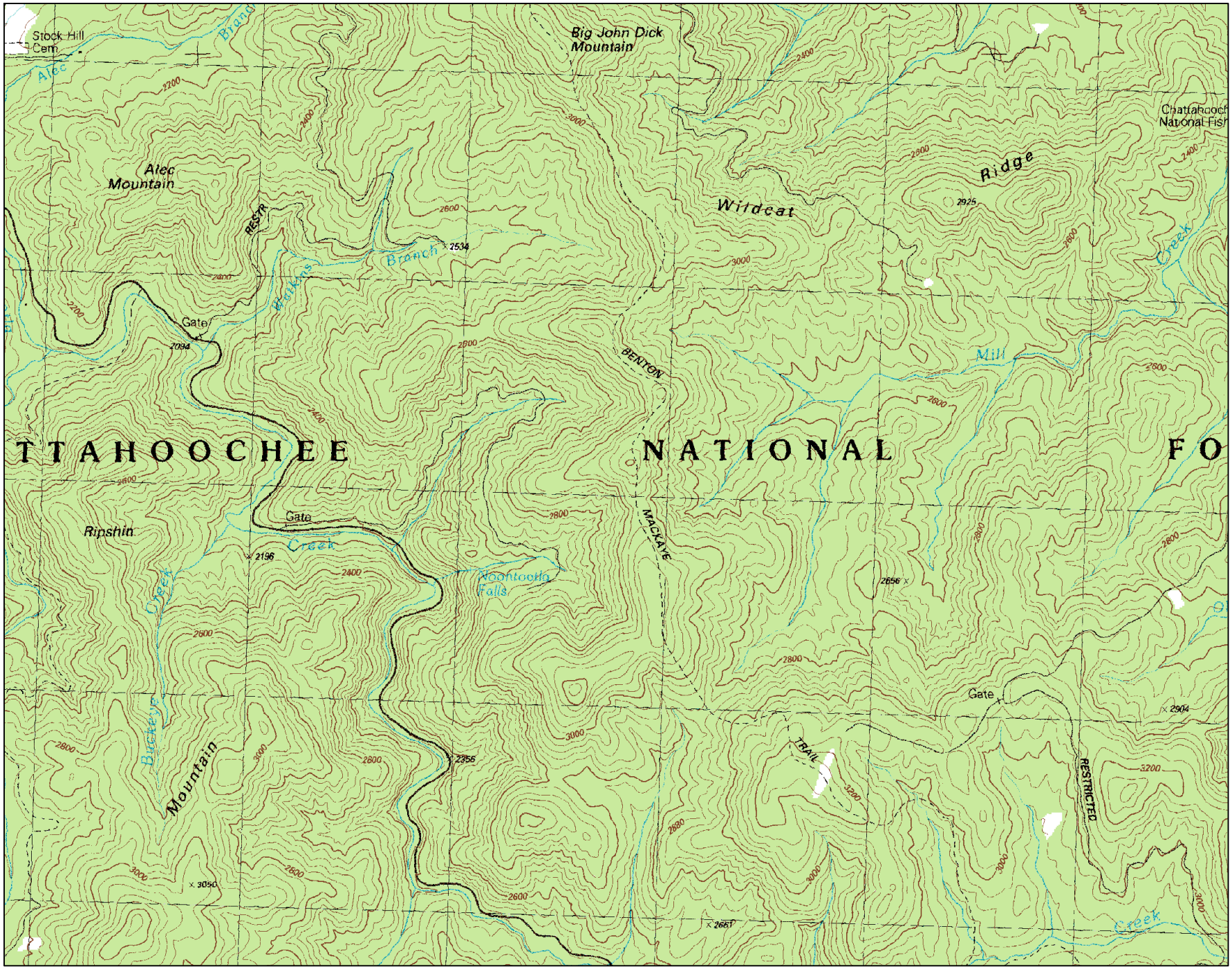

© 2001 DeLorme. Topo USA® 3.0

2,000 ft

Scale: 1 : 25,000 Zoom Level: 13-0 Datum: WGS84 Map Rotation: 0° Magnetic Declination: 4.0°W

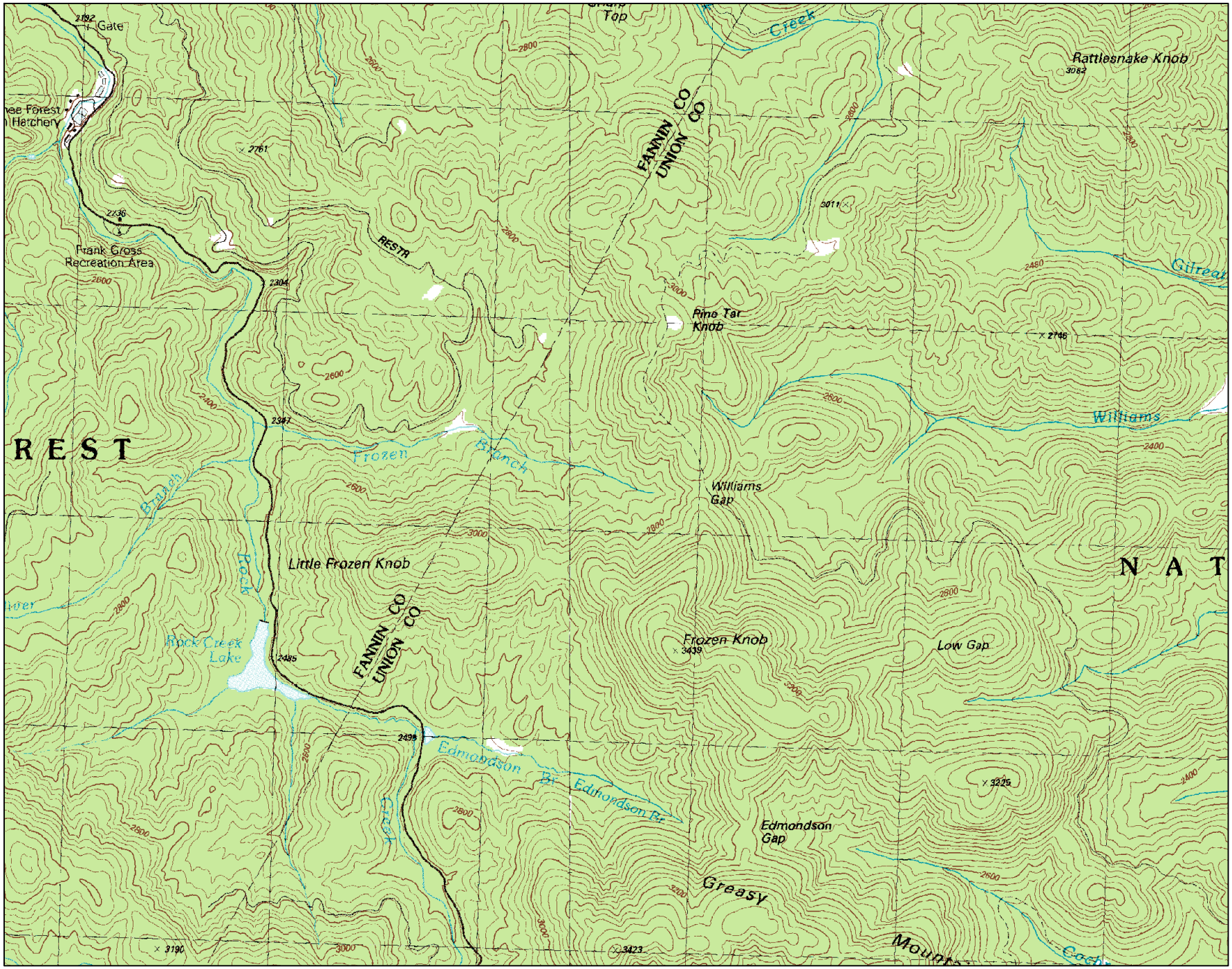

© 2001 DeLorme. Topo USA® 3.0

Scale: 1 : 25,000 Zoom Level: 13-0 Datum: WGS84 Map Rotation: 0° Magnetic Declination: 4.0°W

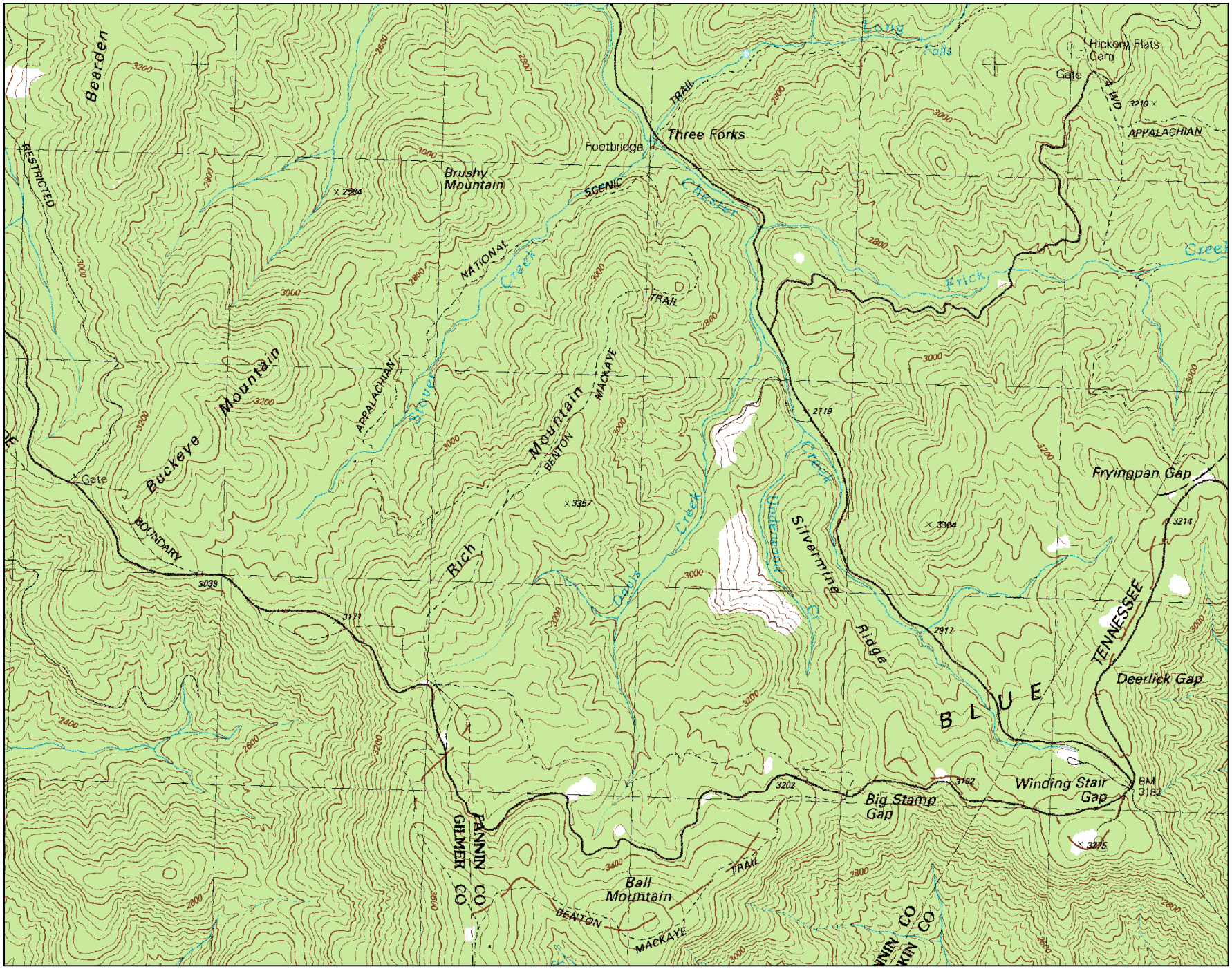

© 2001 DeLorme. Topo USA® 3.0

2,000 ft
Scale: 1 : 25,000 Zoom Level: 13-0 Datum: WGS84 Map Rotation: 0° Magnetic Declination: 4.0°W

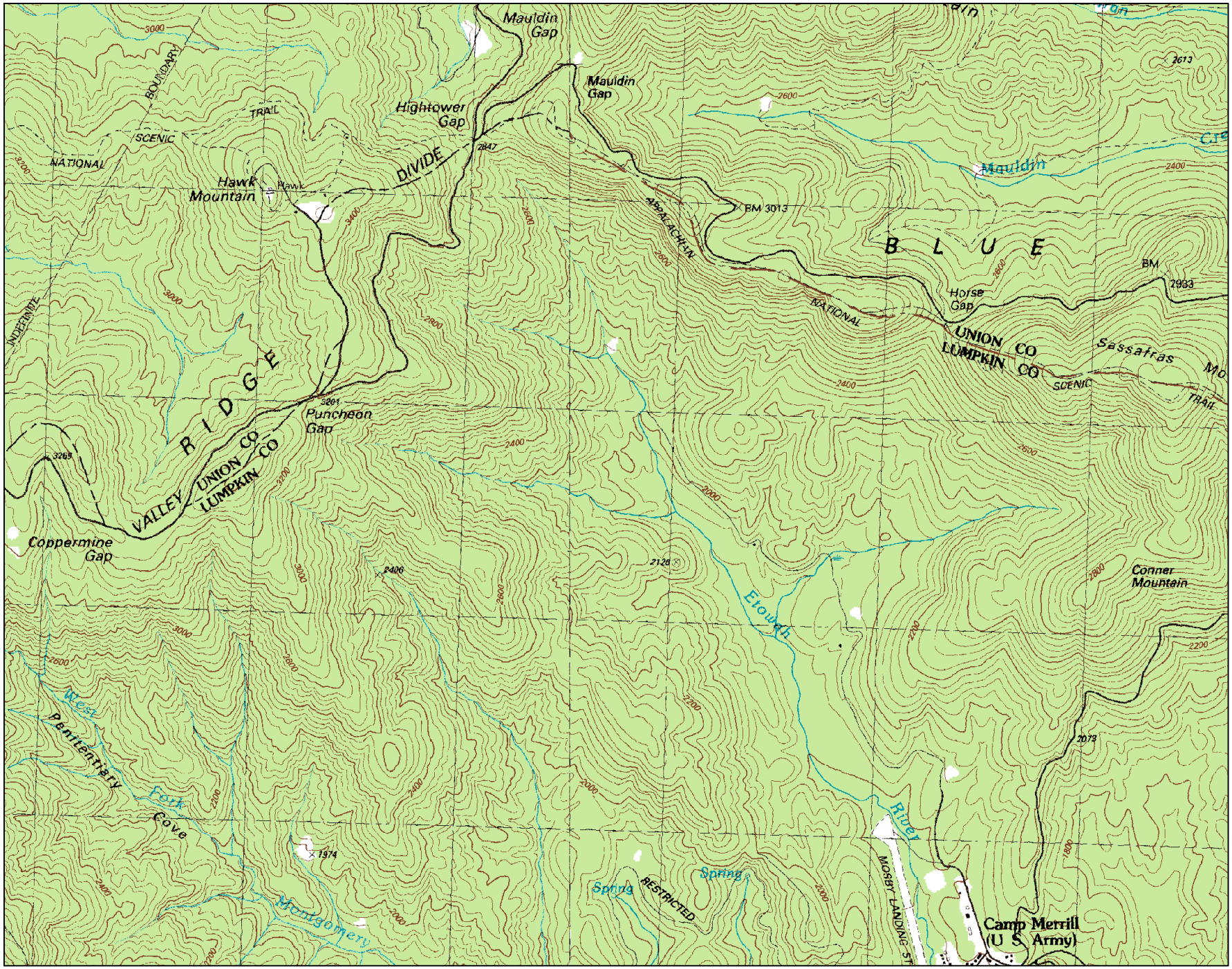

© 2001 DeLorme. Topo USA® 3.0

Scale: 1 : 25,000 Zoom Level: 13-0 Datum: WGS84 Map Rotation: 0° Magnetic Declination: 4.0°W